
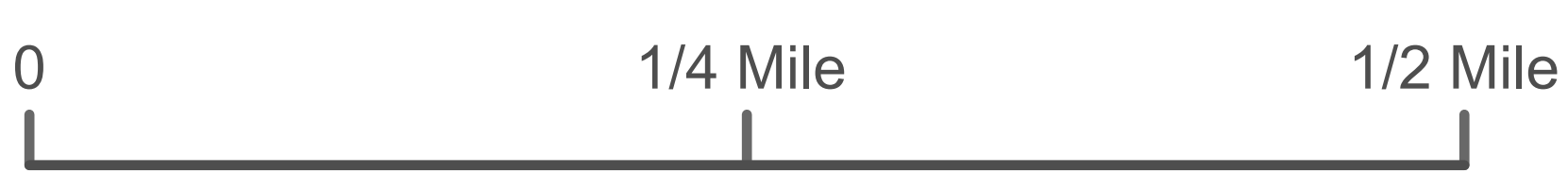
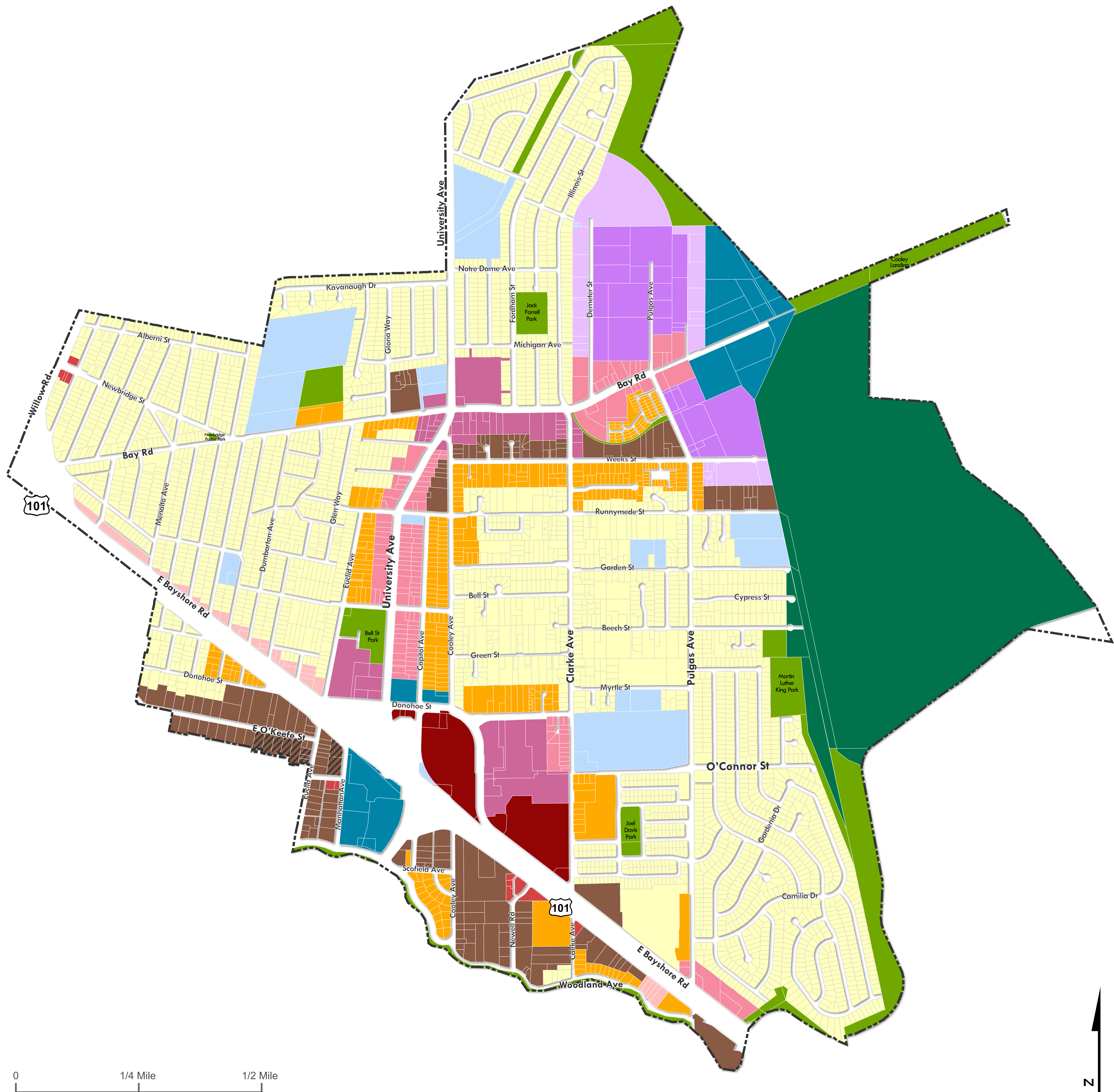

















General Plan Land Use Designations



- | | | |
|--|---|---|
|  Low Density Residential |  Mixed Use Low |  General Industrial |
|  Medium Density Residential |  Mixed Use Corridor |  Industrial Buffer |
|  High Density Residential |  Mixed Use High |  Resource Management |
|  Urban Residential |  General Commercial |  Parks/Recreation/Conservation |
| |  Neighborhood Commercial |  Public/Institutional |
| |  Office | |



Source: 2000/2010 U.S. Census, San Mateo County GIS Enterprise Database and Santa Clara County, 2012.