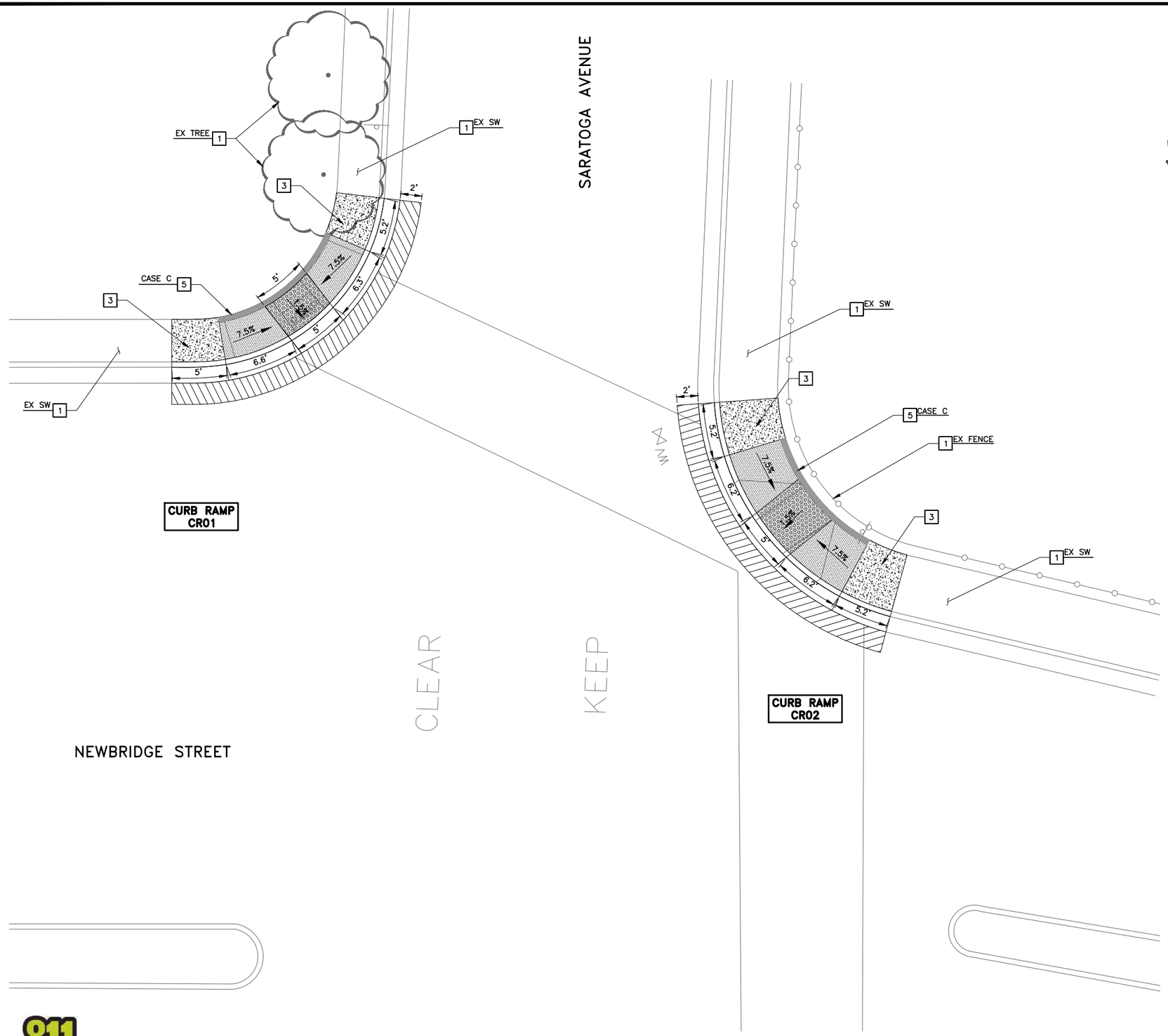

NEWBRIDGE ST & SARATOGA AVE INTERSECTION

SCALE: 1"=5'

LEGEND

- PCC CURB & GUTTER
- PCC SIDEWALK
- PCC CURB RAMP
- DETECTABLE WARNING SURFACE
- RETAINING CURB
- HMA DEEPLIFT, SEE PROJECT NOTE No. 5
- DIRECTION OF FLOW

CONSTRUCTION NOTES:

1. PROPOSED CURB RAMP TYPE MAY BE CHANGED TO SUIT FIELD CONDITION PER APPROVAL FROM THE ENGINEER.
2. ALL CURB RAMPS SHALL COMPLY WITH THE MAXIMUM SLOPES, MINIMUM DIMENSIONS, DETECTABLE WARNING SURFACE, AND OTHER MISCELLANEOUS REQUIREMENTS PER SM COUNTY STANDARDS.
3. CONFORM TO EXISTING SIDEWALK AND CURB & GUTTER AT NEAREST SCORELINE/CONSTRUCTION JOINT AND COMPLY WITH CITY STANDARD.
4. SCORE LINE PATTERNS ON NEW SIDEWALK SHALL MATCH EXISTING ON ADJACENT SIDEWALK.
5. CONTRACTOR SHALL NOTIFY UNDERGROUND SERVICE ALERT PRIOR TO THE START OF CONSTRUCTION.
6. MAINTAIN EXISTING CURB RETURN RADIUS AND FLOW LINE ALIGNMENT, UNLESS NOTED OTHERWISE. CONTRACTOR TO COORDINATE WITH IMPACTED UTILITY FACILITY COMPANIES PRIOR TO THE START OF CONSTRUCTION.
7. EXISTING LANDSCAPE OR LAWN AND IRRIGATION SYSTEM SHALL BE ADJUSTED ACCORDINGLY TO FIT NEW CURB RAMP. CONTRACTOR TO RESTORE DISTURBED LANDSCAPING.
8. AT LOCATIONS WHERE PROPOSED CURB RAMP IS IN CLOSE PROXIMITY TO EXISTING TREE/S, CITY ARBORIST SHALL BE CONSULTED PRIOR TO CONSTRUCTION.
9. ALL MANHOLES, VALVES AND PULL BOXES WITHIN THE LIMIT OF CONCRETE IMPROVEMENT SHALL BE ADJUSTED TO FINAL GRADE.
10. ALL IMPROVEMENT SHALL BE WITHIN CITY RIGHT OF WAY, UNLESS OTHERWISE NOTED.
11. ALL CURB MARKINGS AFFECTED BY NEW RAMP SHALL BE RESTORED/REPAINTED.
12. CONTRACTOR TO RUN A GUTTER WATER TEST ON ALL NEW CURB RAMPS.

PROJECT NOTES:

1. PROTECT IN PLACE.
2. ADJUST TO FINISHED GRADE.
3. CONSTRUCT CURB AND GUTTER AND SIDEWALK PER SM COUNTY STANDARD DETAIL D-3.
4. RESET EXISTING SIGN
5. CONSTRUCT CURB RAMP PER CALTRANS STD PLAN A88A. INSTALL TRUNCATED DOME PER NOTE 10. ALL CURB RAMPS SHALL HAVE A MINIMUM OF 4" PCC OVER 4" CLASS 2 AB AND A MINIMUM OF 24" WIDE BY 4" DEEP AC DEEP LIFT PLUG.

GRAPHIC SCALE
5 0 5 10

NO.	REVISIONS	DATE

DESIGNED BY: BZ
DRAWN BY: BZ

PREPARED BY:
THE CITY OF EAST PALO ALTO
1960 TATE ST.
EAST PALO ALTO,
CA 94303
PHONE (650)853-3100

TITLE:
EAST PALO ALTO BUS STOP SHELTERS
REPLACEMENT & IMPROVEMENT PROJECT
CITY OF EAST PALO ALTO, CALIFORNIA
NEWBRIDGE ST & SARATOGA AVE

SHEET 1 OF 5

DATE: 4/29/2024
JOB NO.: XXX-XX-XX

Know what's below. Call before you dig.

C:\Users\husama\OneDrive – CSG Consultants, Inc\Desktop\CSG\EPA\EPA Staff Aug 2023\Bus Shelters\Bus Shelters Plans\13-15 IMP ADD.dwg@ 09:37:22 AM

Plotted on: 04/30/24 @ 09:37:22 AM

FOR REDUCED PLANS ORIGINAL SCALE IS IN INCHES 0 1 2 3

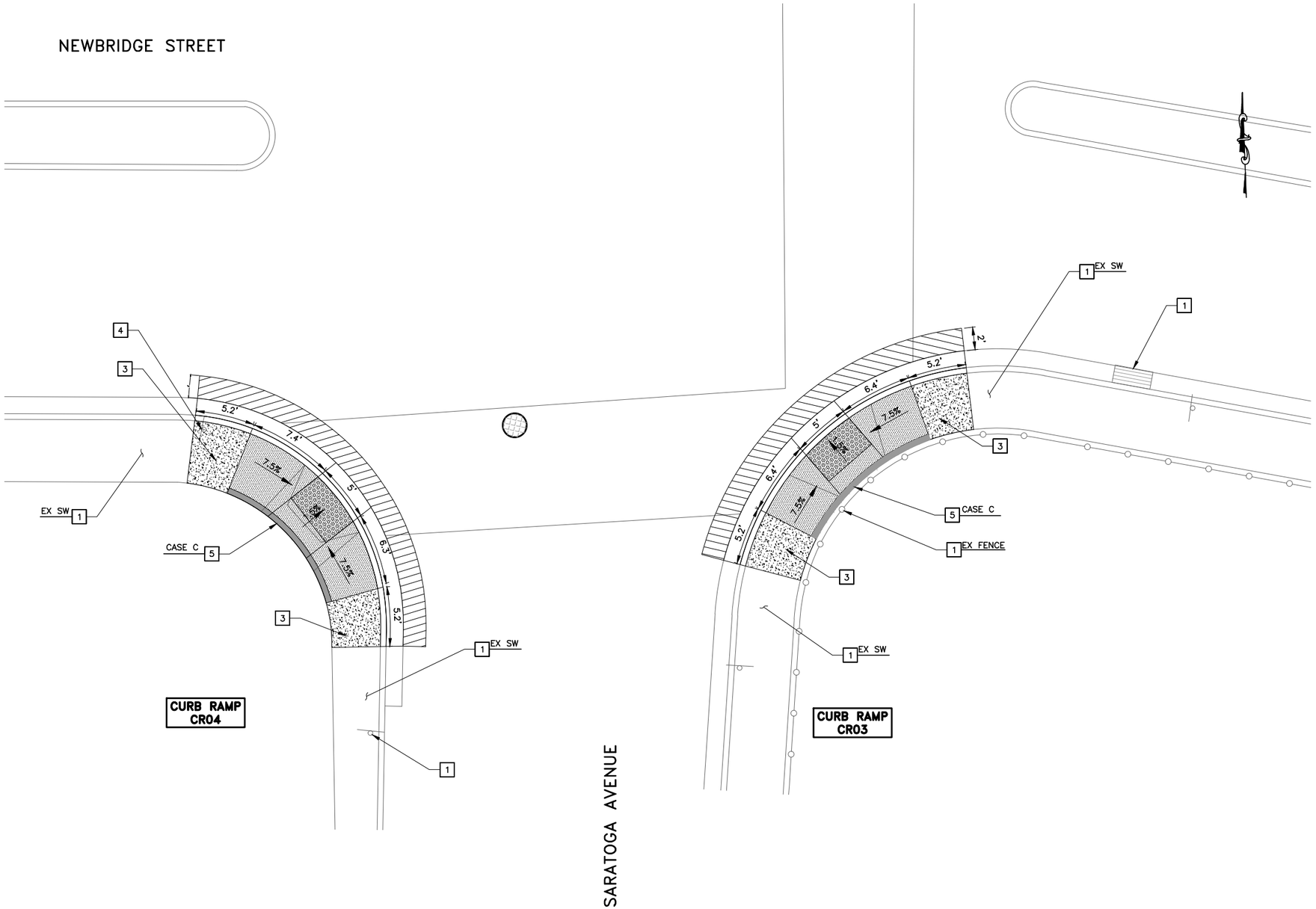

LEGEND

- PCC CURB & GUTTER
- PCC SIDEWALK
- PCC CURB RAMP
- DETECTABLE WARNING SURFACE
- RETAINING CURB
- HMA DEEPLIFT, SEE PROJECT NOTE No. 5
- DIRECTION OF FLOW

CONSTRUCTION NOTES:

1. PROPOSED CURB RAMP TYPE MAY BE CHANGED TO SUIT FIELD CONDITION PER APPROVAL FROM THE ENGINEER.
2. ALL CURB RAMPS SHALL COMPLY WITH THE MAXIMUM SLOPES, MINIMUM DIMENSIONS, DETECTABLE WARNING SURFACE, AND OTHER MISCELLANEOUS REQUIREMENTS PER SM COUNTY STANDARDS.
3. CONFORM TO EXISTING SIDEWALK AND CURB & GUTTER AT NEAREST SCORELINE/CONSTRUCTION JOINT AND COMPLY WITH CITY STANDARD.
4. SCORE LINE PATTERNS ON NEW SIDEWALK SHALL MATCH EXISTING ON ADJACENT SIDEWALK.
5. CONTRACTOR SHALL NOTIFY UNDERGROUND SERVICE ALERT PRIOR TO THE START OF CONSTRUCTION.
6. MAINTAIN EXISTING CURB RETURN RADIUS AND FLOW LINE ALIGNMENT, UNLESS NOTED OTHERWISE. CONTRACTOR TO COORDINATE WITH IMPACTED UTILITY FACILITY COMPANIES PRIOR TO THE START OF CONSTRUCTION.
7. EXISTING LANDSCAPE OR LAWN AND IRRIGATION SYSTEM SHALL BE ADJUSTED ACCORDINGLY TO FIT NEW CURB RAMP. CONTRACTOR TO RESTORE DISTURBED LANDSCAPING.
8. AT LOCATIONS WHERE PROPOSED CURB RAMP IS IN CLOSE PROXIMITY TO EXISTING TREE/S, CITY ARBORIST SHALL BE CONSULTED PRIOR TO CONSTRUCTION.
9. ALL MANHOLES, VALVES AND PULL BOXES WITHIN THE LIMIT OF CONCRETE IMPROVEMENT SHALL BE ADJUSTED TO FINAL GRADE.
10. ALL IMPROVEMENT SHALL BE WITHIN CITY RIGHT OF WAY, UNLESS OTHERWISE NOTED.
11. ALL CURB MARKINGS AFFECTED BY NEW RAMP SHALL BE RESTORED/REPAINTED.
12. CONTRACTOR TO RUN A GUTTER WATER TEST ON ALL NEW CURB RAMPS.

PROJECT NOTES:

1. PROTECT IN PLACE.
2. ADJUST TO FINISHED GRADE.
3. CONSTRUCT CURB AND GUTTER AND SIDEWALK PER SM COUNTY STANDARD DETAIL D-3.
4. RESET EXISTING SIGN
5. CONSTRUCT CURB RAMP PER CALTRANS STD PLAN A88A. INSTALL TRUNCATED DOME PER NOTE 10. ALL CURB RAMPS SHALL HAVE A MINIMUM OF 4" PCC OVER 4" CLASS 2 AB AND A MINIMUM OF 24" WIDE BY 4" DEEP AC DEEP LIFT PLUG.

GRAPHIC SCALE
5 0 5 10

NEWBRIDGE ST & SARATOGA AVE INTERSECTION

SCALE: 1"=5'

Know what's below. Call before you dig.

NO.	REVISIONS	DATE

DESIGNED BY: BZ
DRAWN BY: BZ

PREPARED BY:
THE CITY OF EAST PALO ALTO
1960 TATE ST.
EAST PALO ALTO,
CA 94303
PHONE (650)853-3100

TITLE:
EAST PALO ALTO BUS STOP SHELTERS
REPLACEMENT & IMPROVEMENT PROJECT
CITY OF EAST PALO ALTO, CALIFORNIA
NEWBRIDGE ST & SARATOGA AVE

SHEET 2 OF 5

DATE: 4/29/2024
JOB NO.: XXX-XX-XX

FOR REDUCED PLANS ORIGINAL SCALE IS IN INCHES 0 1 2 3

C:\Users\husama\OneDrive – CSG Consultants, Inc\Desktop\CSG\EPA\EPA Staff Aug 2023\Bus Shelters\Bus Shelters Plans\13-15 IMP ADD.dwg@ 09:37:44 AM
Plotted on: 04/30/24 @ 09:37:44 AM

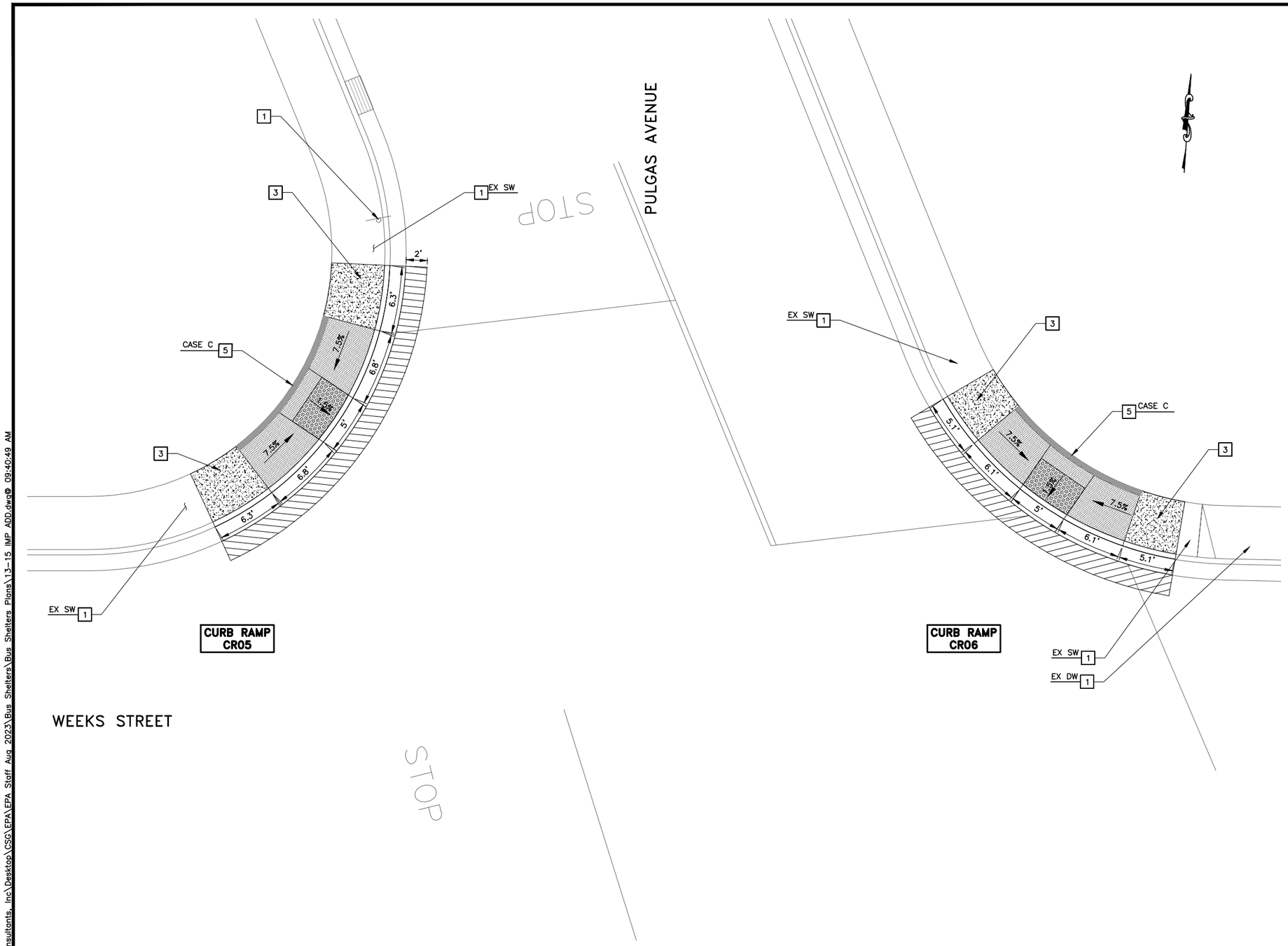

WEEKS ST & PULGAS AVE INTERSECTION

SCALE: 1"=5'

LEGEND

- PCC CURB & GUTTER
- PCC SIDEWALK
- PCC CURB RAMP
- DETECTABLE WARNING SURFACE
- RETAINING CURB
- HMA DEEPLIFT, SEE PROJECT NOTE No. 5
- DIRECTION OF FLOW

CONSTRUCTION NOTES:

1. PROPOSED CURB RAMP TYPE MAY BE CHANGED TO SUIT FIELD CONDITION PER APPROVAL FROM THE ENGINEER.
2. ALL CURB RAMPS SHALL COMPLY WITH THE MAXIMUM SLOPES, MINIMUM DIMENSIONS, DETECTABLE WARNING SURFACE, AND OTHER MISCELLANEOUS REQUIREMENTS PER SM COUNTY STANDARDS.
3. CONFORM TO EXISTING SIDEWALK AND CURB & GUTTER AT NEAREST SCORELINE/CONSTRUCTION JOINT AND COMPLY WITH CITY STANDARD.
4. SCORE LINE PATTERNS ON NEW SIDEWALK SHALL MATCH EXISTING ON ADJACENT SIDEWALK.
5. CONTRACTOR SHALL NOTIFY UNDERGROUND SERVICE ALERT PRIOR TO THE START OF CONSTRUCTION.
6. MAINTAIN EXISTING CURB RETURN RADIUS AND FLOW LINE ALIGNMENT, UNLESS NOTED OTHERWISE. CONTRACTOR TO COORDINATE WITH IMPACTED UTILITY FACILITY COMPANIES PRIOR TO THE START OF CONSTRUCTION.
7. EXISTING LANDSCAPE OR LAWN AND IRRIGATION SYSTEM SHALL BE ADJUSTED ACCORDINGLY TO FIT NEW CURB RAMP. CONTRACTOR TO RESTORE DISTURBED LANDSCAPING.
8. AT LOCATIONS WHERE PROPOSED CURB RAMP IS IN CLOSE PROXIMITY TO EXISTING TREE/S, CITY ARBORIST SHALL BE CONSULTED PRIOR TO CONSTRUCTION.
9. ALL MANHOLES, VALVES AND PULL BOXES WITHIN THE LIMIT OF CONCRETE IMPROVEMENT SHALL BE ADJUSTED TO FINAL GRADE.
10. ALL IMPROVEMENT SHALL BE WITHIN CITY RIGHT OF WAY, UNLESS OTHERWISE NOTED.
11. ALL CURB MARKINGS AFFECTED BY NEW RAMP SHALL BE RESTORED/REPAINTED.
12. CONTRACTOR TO RUN A GUTTER WATER TEST ON ALL NEW CURB RAMPS.

PROJECT NOTES:

1. PROTECT IN PLACE.
2. ADJUST TO FINISHED GRADE.
3. CONSTRUCT CURB AND GUTTER AND SIDEWALK PER SM COUNTY STANDARD DETAIL D-3.
4. RESET EXISTING SIGN
5. CONSTRUCT CURB RAMP PER CALTRANS STD PLAN A88A. INSTALL TRUNCATED DOME PER NOTE 10. ALL CURB RAMPS SHALL HAVE A MINIMUM OF 4" PCC OVER 4" CLASS 2 AB AND A MINIMUM OF 24" WIDE BY 4" DEEP AC DEEP LIFT PLUG.

NO.	REVISIONS	DATE

DESIGNED BY: BZ
DRAWN BY: BZ

PREPARED BY:
THE CITY OF EAST PALO ALTO
1960 TATE ST.
EAST PALO ALTO,
CA 94303
PHONE (650)853-3100

TITLE:
EAST PALO ALTO BUS STOP SHELTERS
REPLACEMENT & IMPROVEMENT PROJECT
CITY OF EAST PALO ALTO, CALIFORNIA
WEEKS ST & PULGAS AVE

SHEET 3 OF 5

DATE: 4/29/2024
JOB NO.: XXX-XX-XX

811 Know what's below. Call before you dig.

FOR REDUCED PLANS ORIGINAL SCALE IS IN INCHES 0 1 2 3

Plotted on: 04/30/24 @ 09:40:49 AM

C:\Users\husama\OneDrive - CSG Consultants, Inc\Desktop\CSG\EPA\EPA Staff Aug 2023\Bus Shelters\Bus Shelters Plans\13-15 IMP ADD.dwg@ 09:40:49 AM

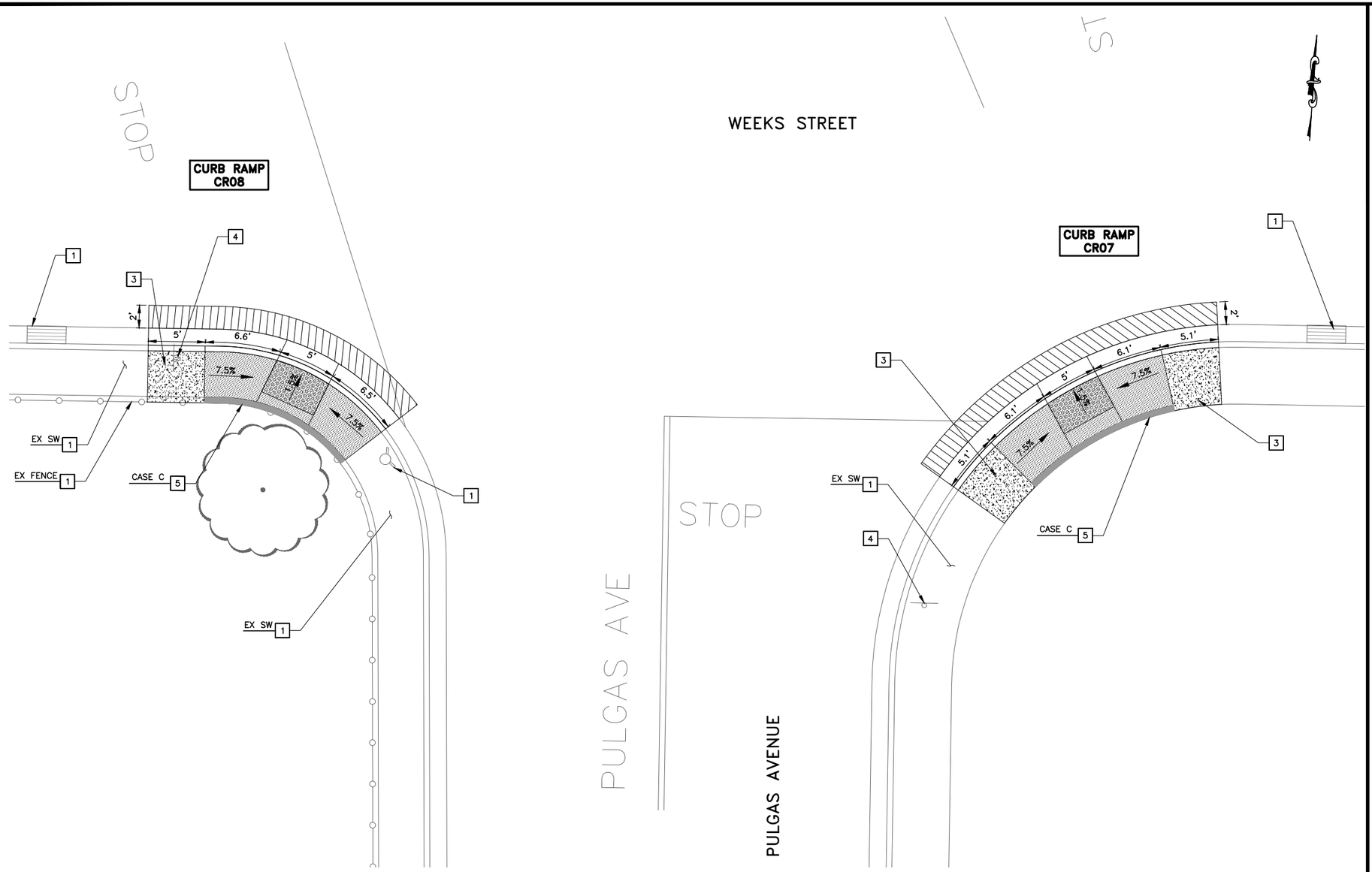

WEEKS ST & PULGAS AVE INTERSECTION

SCALE: 1"=5'

LEGEND

- PCC CURB & GUTTER
- PCC SIDEWALK
- PCC CURB RAMP
- DETECTABLE WARNING SURFACE
- RETAINING CURB
- HMA DEEPLIFT, SEE PROJECT NOTE No. 5
- DIRECTION OF FLOW

CONSTRUCTION NOTES:

1. PROPOSED CURB RAMP TYPE MAY BE CHANGED TO SUIT FIELD CONDITION PER APPROVAL FROM THE ENGINEER.
2. ALL CURB RAMPS SHALL COMPLY WITH THE MAXIMUM SLOPES, MINIMUM DIMENSIONS, DETECTABLE WARNING SURFACE, AND OTHER MISCELLANEOUS REQUIREMENTS PER SM COUNTY STANDARDS.
3. CONFORM TO EXISTING SIDEWALK AND CURB & GUTTER AT NEAREST SCORELINE/CONSTRUCTION JOINT AND COMPLY WITH CITY STANDARD.
4. SCORE LINE PATTERNS ON NEW SIDEWALK SHALL MATCH EXISTING ON ADJACENT SIDEWALK.
5. CONTRACTOR SHALL NOTIFY UNDERGROUND SERVICE ALERT PRIOR TO THE START OF CONSTRUCTION.
6. MAINTAIN EXISTING CURB RETURN RADIUS AND FLOW LINE ALIGNMENT, UNLESS NOTED OTHERWISE. CONTRACTOR TO COORDINATE WITH IMPACTED UTILITY FACILITY COMPANIES PRIOR TO THE START OF CONSTRUCTION.
7. EXISTING LANDSCAPE OR LAWN AND IRRIGATION SYSTEM SHALL BE ADJUSTED ACCORDINGLY TO FIT NEW CURB RAMP. CONTRACTOR TO RESTORE DISTURBED LANDSCAPING.
8. AT LOCATIONS WHERE PROPOSED CURB RAMP IS IN CLOSE PROXIMITY TO EXISTING TREE/S, CITY ARBORIST SHALL BE CONSULTED PRIOR TO CONSTRUCTION.
9. ALL MANHOLES, VALVES AND PULL BOXES WITHIN THE LIMIT OF CONCRETE IMPROVEMENT SHALL BE ADJUSTED TO FINAL GRADE.
10. ALL IMPROVEMENT SHALL BE WITHIN CITY RIGHT OF WAY, UNLESS OTHERWISE NOTED.
11. ALL CURB MARKINGS AFFECTED BY NEW RAMP SHALL BE RESTORED/REPAINTED.
12. CONTRACTOR TO RUN A GUTTER WATER TEST ON ALL NEW CURB RAMPS.

PROJECT NOTES:

1. PROTECT IN PLACE.
2. ADJUST TO FINISHED GRADE.
3. CONSTRUCT CURB AND GUTTER AND SIDEWALK PER SM COUNTY STANDARD DETAIL D-3.
4. RESET EXISTING SIGN
5. CONSTRUCT CURB RAMP PER CALTRANS STD PLAN A88A. INSTALL TRUNCATED DOME PER NOTE 10. ALL CURB RAMPS SHALL HAVE A MINIMUM OF 4" PCC OVER 4" CLASS 2 AB AND A MINIMUM OF 24" WIDE BY 4" DEEP AC DEEP LIFT PLUG.

NO.	REVISIONS	DATE

DESIGNED BY: BZ
DRAWN BY: BZ

PREPARED BY:
THE CITY OF EAST PALO ALTO
1960 TATE ST.
EAST PALO ALTO,
CA 94303
PHONE (650)853-3100

TITLE:
EAST PALO ALTO BUS STOP SHELTERS
REPLACEMENT & IMPROVEMENT PROJECT
CITY OF EAST PALO ALTO, CALIFORNIA
WEEKS ST & PULGAS AVE

SHEET 4 OF 5

DATE: 4/29/2024
JOB NO.:
XXX-XX-XX

Know what's below. Call before you dig.

C:\Users\husama\OneDrive – CSG Consultants, Inc\Desktop\CSG\EPA\EPA Staff Aug 2023\Bus Shelters\Bus Shelters Plans\13-15 IMP ADD.dwg@ 09:41:14 AM

Plotted on: 04/30/24 @ 09:41:14 AM

FOR REDUCED PLANS ORIGINAL SCALE IS IN INCHES 0 1 2 3

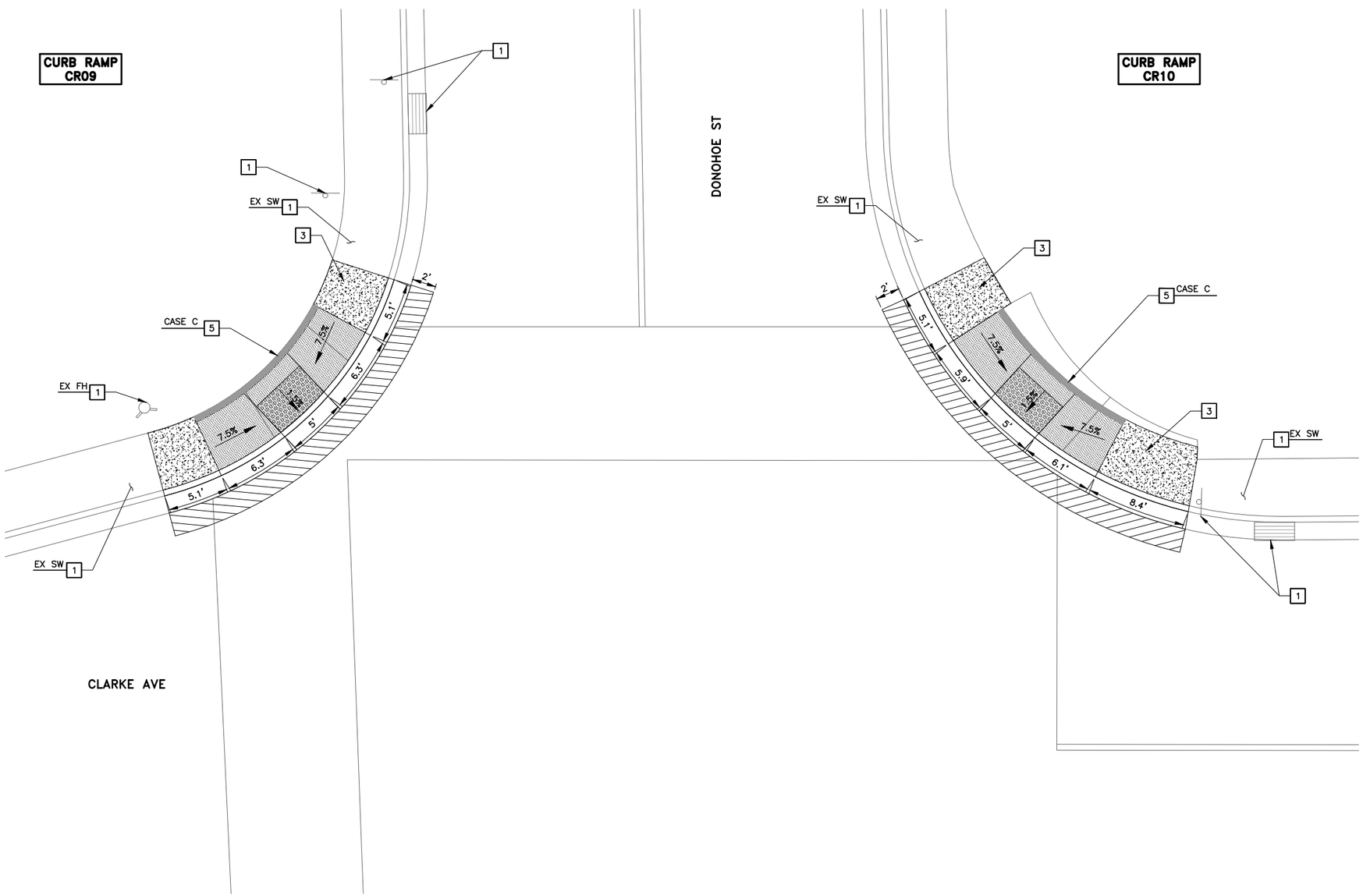

DONOHOE ST & CLARKE AVE INTERSECTION

SCALE: 1"=5'

LEGEND

- PCC CURB & GUTTER
- PCC SIDEWALK
- PCC CURB RAMP
- DETECTABLE WARNING SURFACE
- RETAINING CURB
- HMA DEEPLIFT, SEE PROJECT NOTE No. 5
- DIRECTION OF FLOW

CONSTRUCTION NOTES:

1. PROPOSED CURB RAMP TYPE MAY BE CHANGED TO SUIT FIELD CONDITION PER APPROVAL FROM THE ENGINEER.
2. ALL CURB RAMPS SHALL COMPLY WITH THE MAXIMUM SLOPES, MINIMUM DIMENSIONS, DETECTABLE WARNING SURFACE, AND OTHER MISCELLANEOUS REQUIREMENTS PER SM COUNTY STANDARDS.
3. CONFORM TO EXISTING SIDEWALK AND CURB & GUTTER AT NEAREST SCORELINE/CONSTRUCTION JOINT AND COMPLY WITH CITY STANDARD.
4. SCORE LINE PATTERNS ON NEW SIDEWALK SHALL MATCH EXISTING ON ADJACENT SIDEWALK.
5. CONTRACTOR SHALL NOTIFY UNDERGROUND SERVICE ALERT PRIOR TO THE START OF CONSTRUCTION.
6. MAINTAIN EXISTING CURB RETURN RADIUS AND FLOW LINE ALIGNMENT, UNLESS NOTED OTHERWISE. CONTRACTOR TO COORDINATE WITH IMPACTED UTILITY FACILITY COMPANIES PRIOR TO THE START OF CONSTRUCTION.
7. EXISTING LANDSCAPE OR LAWN AND IRRIGATION SYSTEM SHALL BE ADJUSTED ACCORDINGLY TO FIT NEW CURB RAMP. CONTRACTOR TO RESTORE DISTURBED LANDSCAPING.
8. AT LOCATIONS WHERE PROPOSED CURB RAMP IS IN CLOSE PROXIMITY TO EXISTING TREE/S, CITY ARBORIST SHALL BE CONSULTED PRIOR TO CONSTRUCTION.
9. ALL MANHOLES, VALVES AND PULL BOXES WITHIN THE LIMIT OF CONCRETE IMPROVEMENT SHALL BE ADJUSTED TO FINAL GRADE.
10. ALL IMPROVEMENT SHALL BE WITHIN CITY RIGHT OF WAY, UNLESS OTHERWISE NOTED.
11. ALL CURB MARKINGS AFFECTED BY NEW RAMP SHALL BE RESTORED/REPAINTED.
12. CONTRACTOR TO RUN A GUTTER WATER TEST ON ALL NEW CURB RAMPS.

PROJECT NOTES:

1. PROTECT IN PLACE.
2. ADJUST TO FINISHED GRADE.
3. CONSTRUCT CURB AND GUTTER AND SIDEWALK PER SM COUNTY STANDARD DETAIL D-3.
4. RESET EXISTING SIGN
5. CONSTRUCT CURB RAMP PER CALTRANS STD PLAN A88A. INSTALL TRUNCATED DOME PER NOTE 10. ALL CURB RAMPS SHALL HAVE A MINIMUM OF 4" PCC OVER 4" CLASS 2 AB AND A MINIMUM OF 24" WIDE BY 4" DEEP AC DEEP LIFT PLUG.

GRAPHIC SCALE
5 0 5 10

Know what's below. Call before you dig.

NO.	REVISIONS	DATE

DESIGNED BY: BZ
DRAWN BY: BZ

PREPARED BY:
THE CITY OF EAST PALO ALTO
1960 TATE ST.
EAST PALO ALTO,
CA 94303
PHONE (650)853-3100

TITLE:
EAST PALO ALTO BUS STOP SHELTERS
REPLACEMENT & IMPROVEMENT PROJECT
CITY OF EAST PALO ALTO, CALIFORNIA
DONOHOE ST & CLARKE AVE

SHEET 5 OF 5

DATE: 4/29/2024
JOB NO.: XXX-XX-XX

FOR REDUCED PLANS ORIGINAL SCALE IS IN INCHES 0 1 2 3

Plotted on: 04/30/24 @ 09:38:48 AM

C:\Users\husama\OneDrive - CSG Consultants, Inc\Desktop\CSG\EPA\EPA Staff Aug 2023\Bus Shelters\Bus Shelters Plans\13-15 IMP ADD.dwg@ 09:38:48 AM